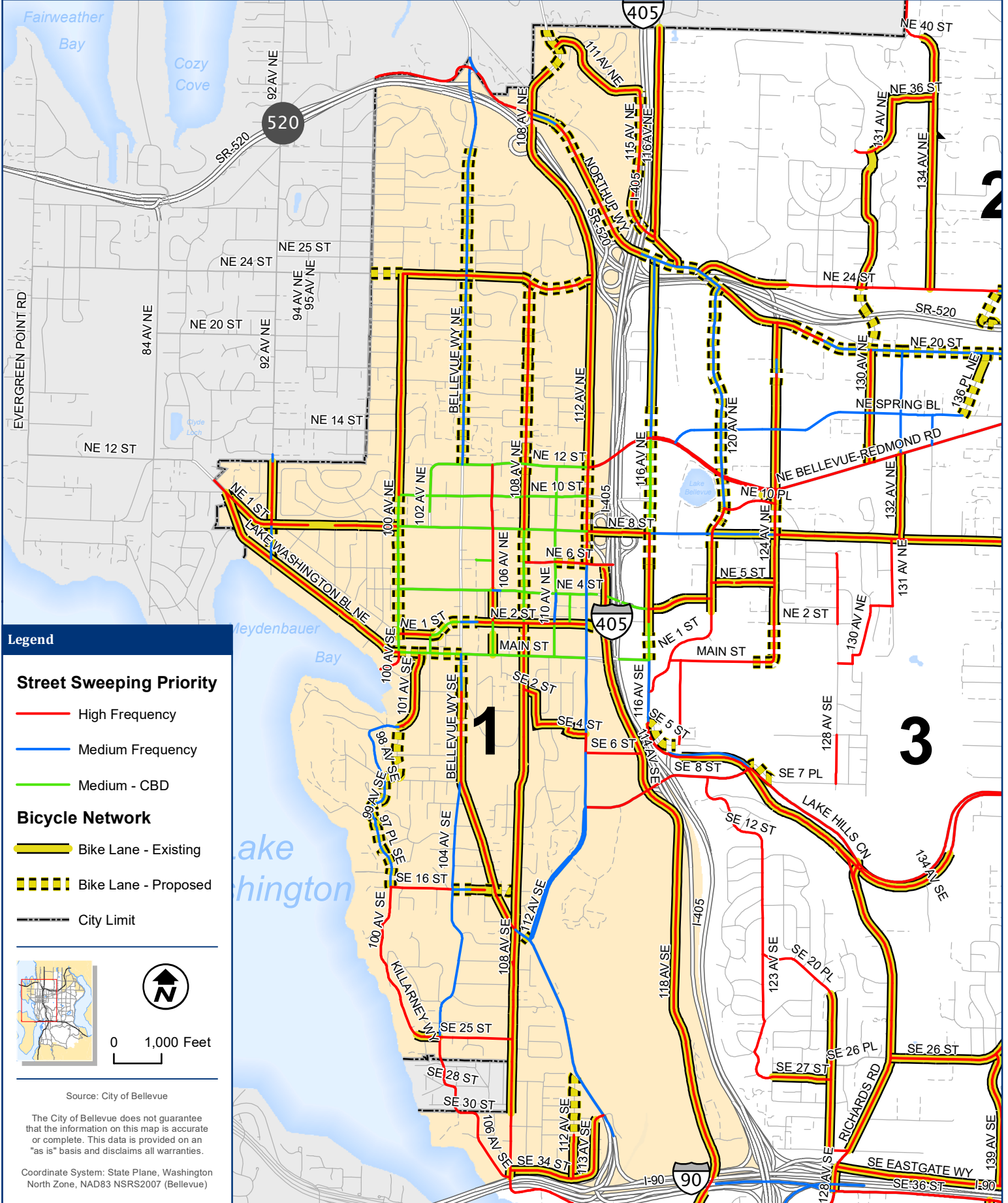
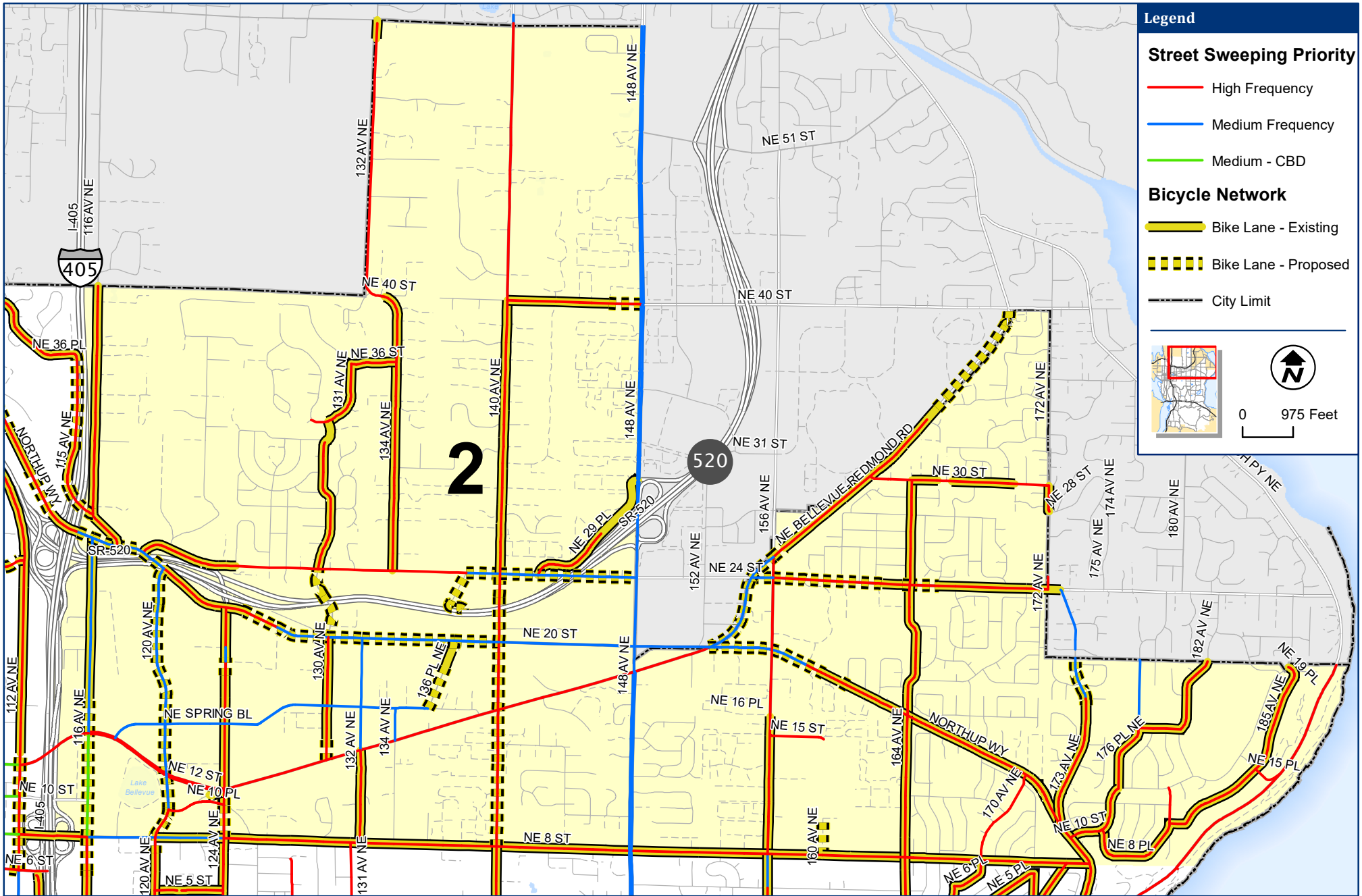


# Arterial Sweeping Priority and Bike Lanes

Maintenance District 1





**Legend**

**Street Sweeping Priority**

- High Frequency
- Medium Frequency
- Medium - CBD

**Bicycle Network**

- Bike Lane - Existing
- Bike Lane - Proposed
- City Limit

0 975 Feet

2

520



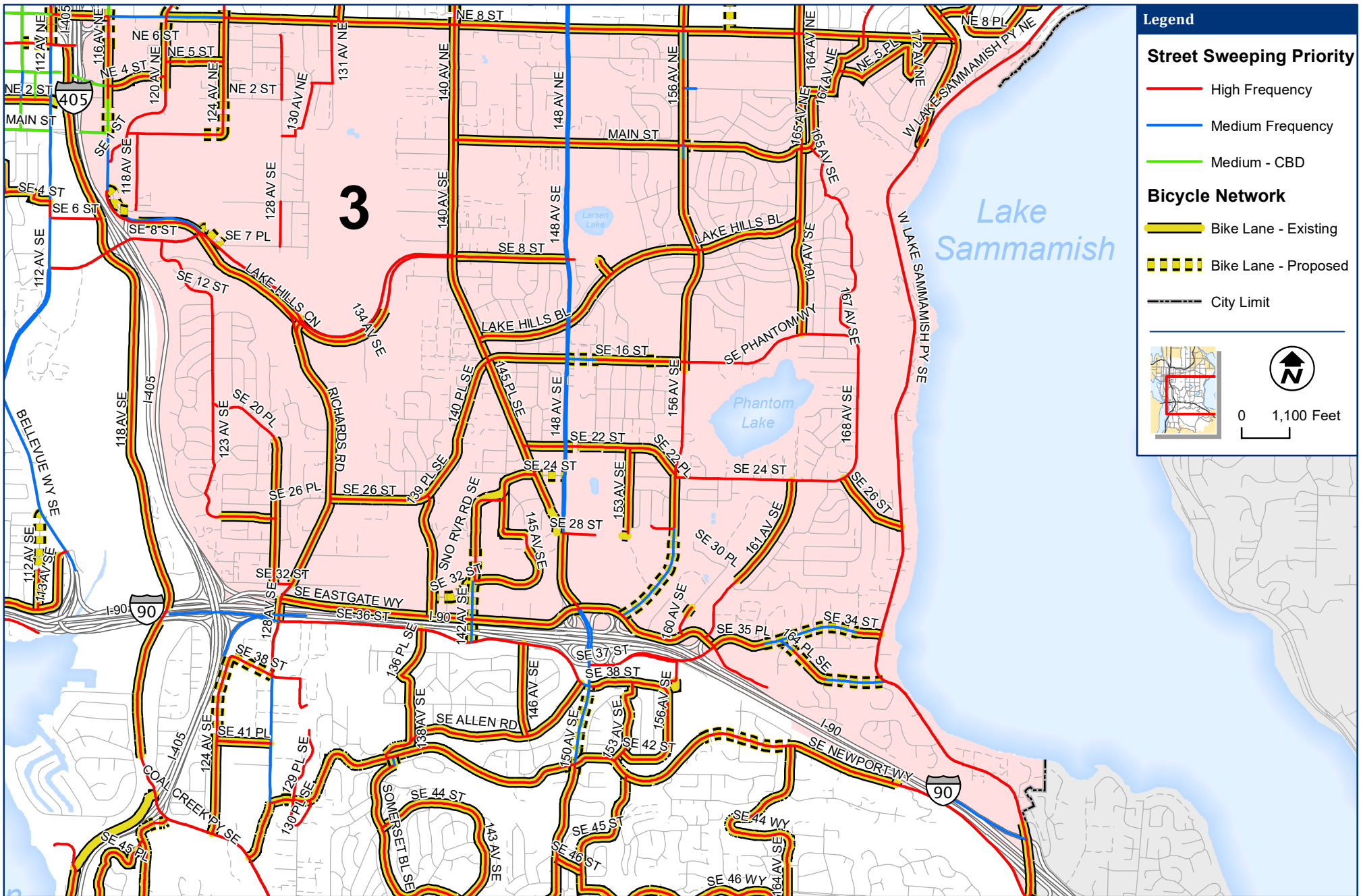
# Arterial Sweeping Priority and Bike Lanes

## Maintenance District 2

Source: City of Bellevue

The City of Bellevue does not guarantee that the information on this map is accurate or complete. This data is provided on an "as is" basis and disclaims all warranties.

Coordinate System: Slate Plane, Washington North Zone, NAD83 NSRS2007 (Bellevue)



**Legend**

**Street Sweeping Priority**

- High Frequency
- Medium Frequency
- Medium - CBD

**Bicycle Network**

- Bike Lane - Existing
- Bike Lane - Proposed
- City Limit



0 1,100 Feet



# Arterial Sweeping Priority and Bike Lanes

## Maintenance District 3

Source: City of Bellevue

The City of Bellevue does not guarantee that the information on this map is accurate or complete. This data is provided on an "as is" basis and disclaims all warranties.

Coordinate System: Slate Plane, Washington North Zone, NAD83 NSRS2007 (Bellevue)

# Arterial Sweeping Priority and Bike Lanes

Maintenance District 4



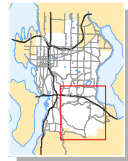
## Legend

### Street Sweeping Priority

- High Frequency
- Medium Frequency
- Medium - CBD

### Bicycle Network

- Bike Lane - Existing
- Bike Lane - Proposed
- City Limit

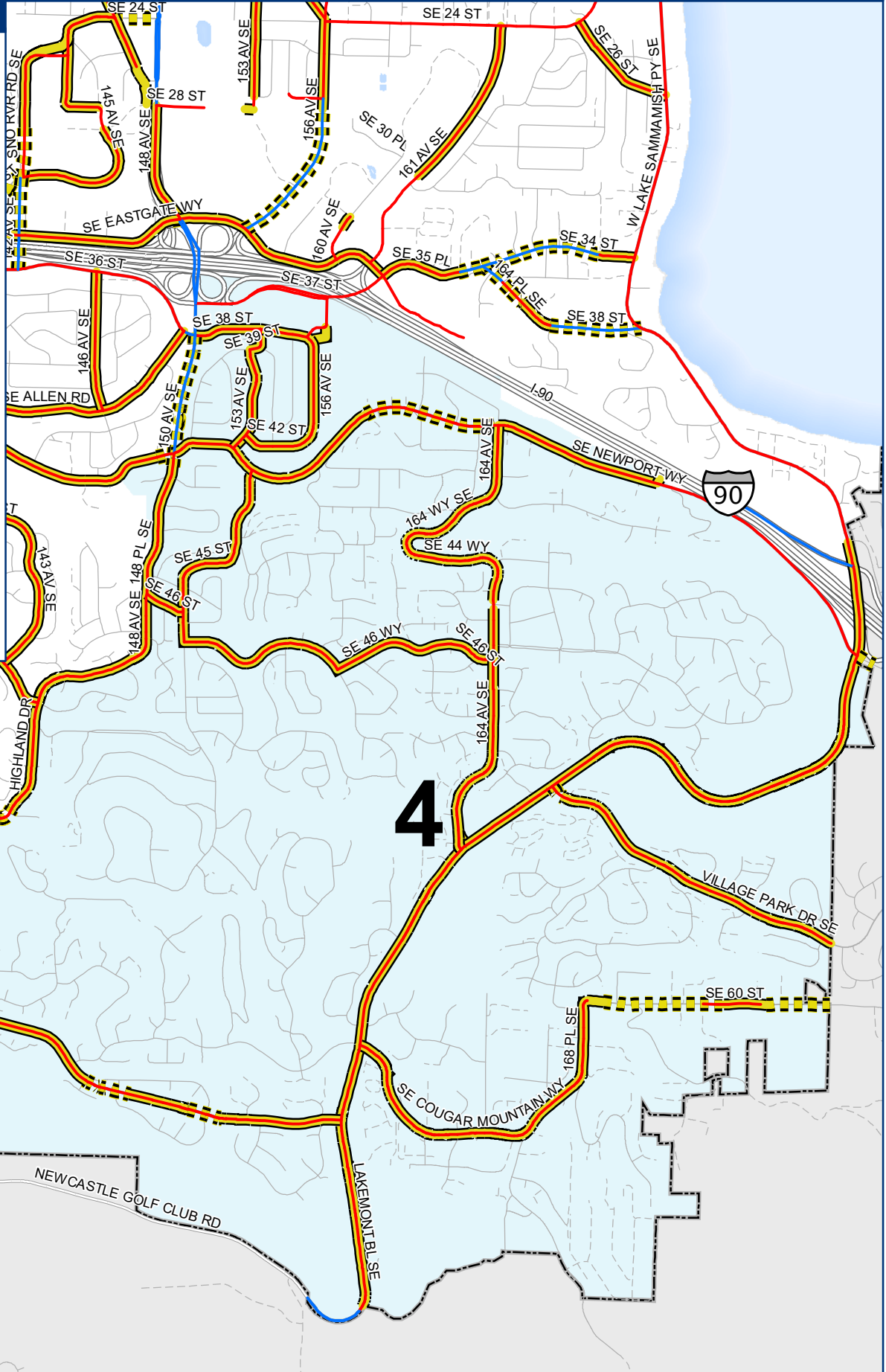


0 1,000 Feet

Source: City of Bellevue

The City of Bellevue does not guarantee that the information on this map is accurate or complete. This data is provided on an "as is" basis and disclaims all warranties.

Coordinate System: State Plane, Washington North Zone, NAD83 NRSR2007 (Bellevue)



# Arterial Sweeping Priority and Bike Lanes

Maintenance District 5

